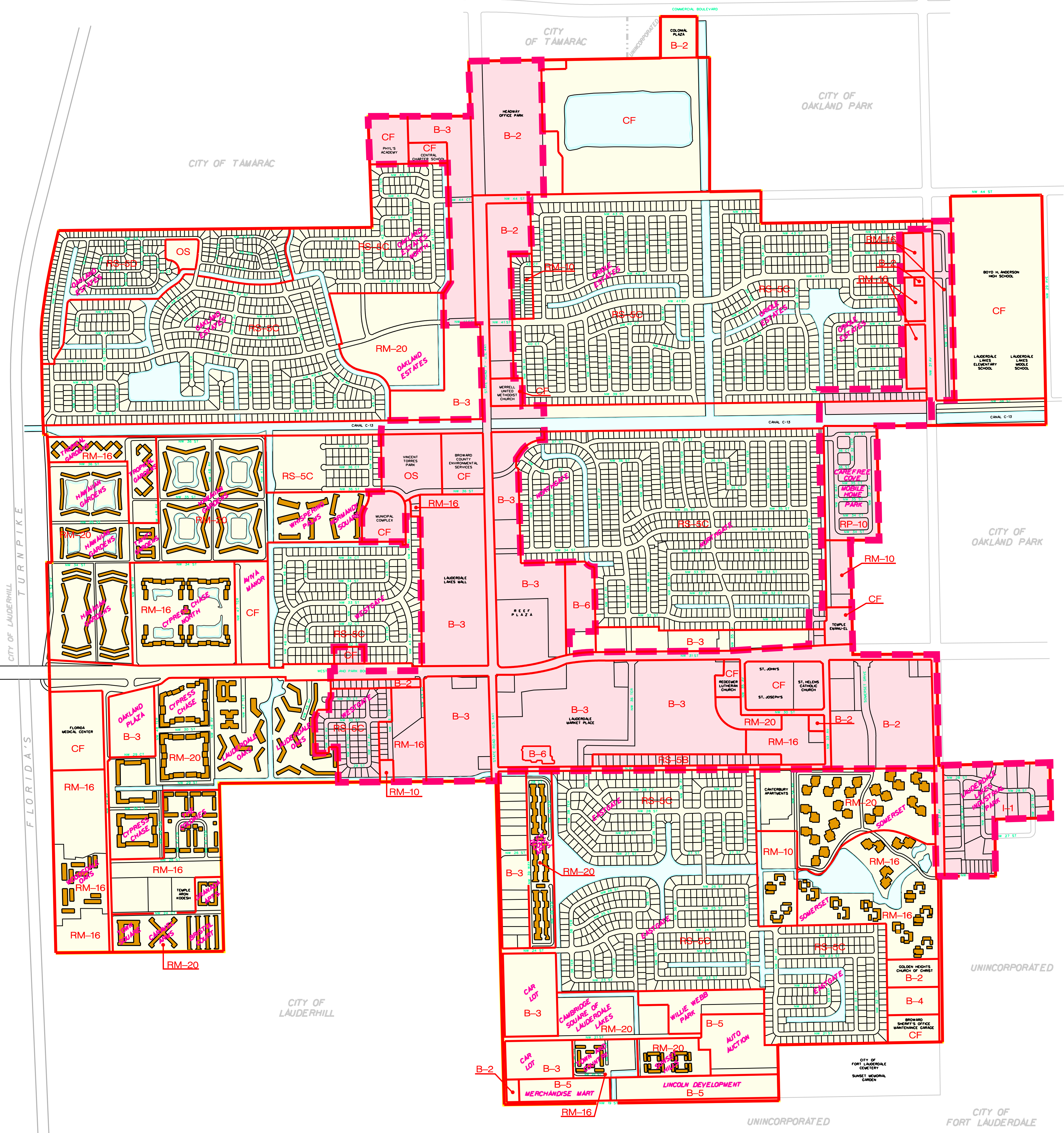


CITY OF LAUDERDALE LAKES


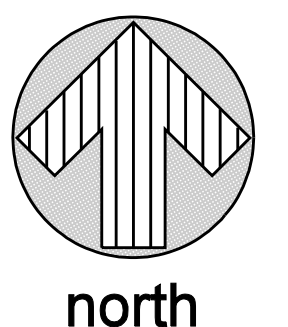


ZONING DISTRICTS

- | | | | |
|-----|---|-------|--|
| B-1 | NEIGHBORHOOD BUSINESS DISTRICT | RS-5A | SINGLE FAMILY DISTRICT |
| B-2 | COMMUNITY BUSINESS DISTRICT | RS-5B | SINGLE FAMILY DISTRICT |
| B-3 | GENERAL BUSINESS DISTRICT | RS-5C | SINGLE FAMILY DISTRICT |
| B-4 | INTENSE BUSINESS DISTRICT | RS-5D | SINGLE FAMILY DISTRICT |
| B-5 | SPECIAL BUSINESS DISTRICT | RM-10 | MULTIPLE FAMILY LOW-MEDIUM DENSITY DISTRICT |
| B-6 | SPECIAL BUSINESS - PASSIVE STORAGE DISTRICT | RM-16 | MULTIPLE FAMILY MEDIUM DENSITY DISTRICT |
| CF | COMMUNITY FACILITIES | RM-20 | MULTIPLE FAMILY MEDIUM-HIGH DENSITY DISTRICT |
| I-1 | LIGHT INDUSTRIAL DISTRICT | RP-10 | MOBILE HOME DISTRICT |
| OS | RECREATIONAL / OPEN SPACE DISTRICT | | |



CRA BOUNDARIES (551 Acres)



Approximate scale in feet:
LAST REVISION DATE: AUGUST 1, 2001

PREPARATION OF THIS MAP WAS AIDED THROUGH FINANCIAL ASSISTANCE RECEIVED FROM THE STATE OF FLORIDA UNDER THE LOCAL GOVERNMENT EVALUATION AND APPRAISAL REPORT ASSISTANCE PROGRAM AUTHORIZED BY CHAPTER 93-206, LAWS OF FLORIDA AND ADMINISTERED BY THE FLORIDA DEPARTMENT OF COMMUNITY AFFAIRS.